

Agenda for Beat 1722-1723

Zoom Beat Community Meeting

Date: 19 August, 2020
Location: 17th District Station
4650 N. Pulaski Rd

1. Welcome and Introductions
2. Beat Boundaries, Meeting Purpose , "Ground Rules"
3. Reports on Previously Identified Problems
4. Identify and Prioritize New Problems and Issues
5. Strategic District Plan
6. Actions to be taken by Police, Community and City Services by the Next Meeting Date.
7. Meeting Recap/Assignments
8. Adjournment - **Next Meeting Date – 16 September, 2020, 6:30pm.**



Meeting "Ground Rules"

In order to make the best use of time and for meetings to be as productive as possible, we ask that:

1. One person speaks at a time and everyone listens
2. Questions are asked with respect
3. Stay focused (remember why we are here)
4. If you'd like to speak please raise your hand to be recognized
5. Participation by all is encouraged
6. Speakers be brief and avoid repetition
7. Please turn off cell phones, no pictures or recordings
8. If the need arise, our officers are willing to talk with you after the meeting.
9. We have respect for each other, our different opinions, and our time

Remember, rather than calling 911, you may call 311 to have a police officer complete a report for incidents such as theft, criminal damage to property, lost property and other non-emergency situations.

017th District Community Policing Office

4650 N. Pulaski Road

Chicago, IL 60630

312-742-4588

Email: CAPS.017District@chicagopolice.org

Facebook: "Like Us on Facebook" www.facebook.com/CAPS.017

Follow us on Twitter @ChicagoCAPS17

Community Concerns: <http://home.chicagopolice.org>



Chicago Police Need Your Help!

HOW can you help?

- by attending your local CAPS Beat Meeting

WHEN are Beat Meetings?

- If you live on 1722 or 1723's Beat, they are on the 3rd Wednesday of every month.
- The next meeting is on 16 September, 2020-6:30pm.
- Find your beat at <http://home.Chicagopolice.org>

WHERE are Beat Meetings?

- 1722 and 1723s Combined Beat Meetings are in the 017th District Community Room located at 4650 N. Pulaski Rd.

- ✓ At CAPS meetings you can get to know the police in your area
- ✓ At CAPS meetings you can tell the police about crime problems on **YOUR** block
- ✓ We can work together to improve our neighborhoods and the entire community

For additional information, call the 17th District

CAPS Office at 312-742-4588,

email @ CAPS.017district@chicagopolice.org

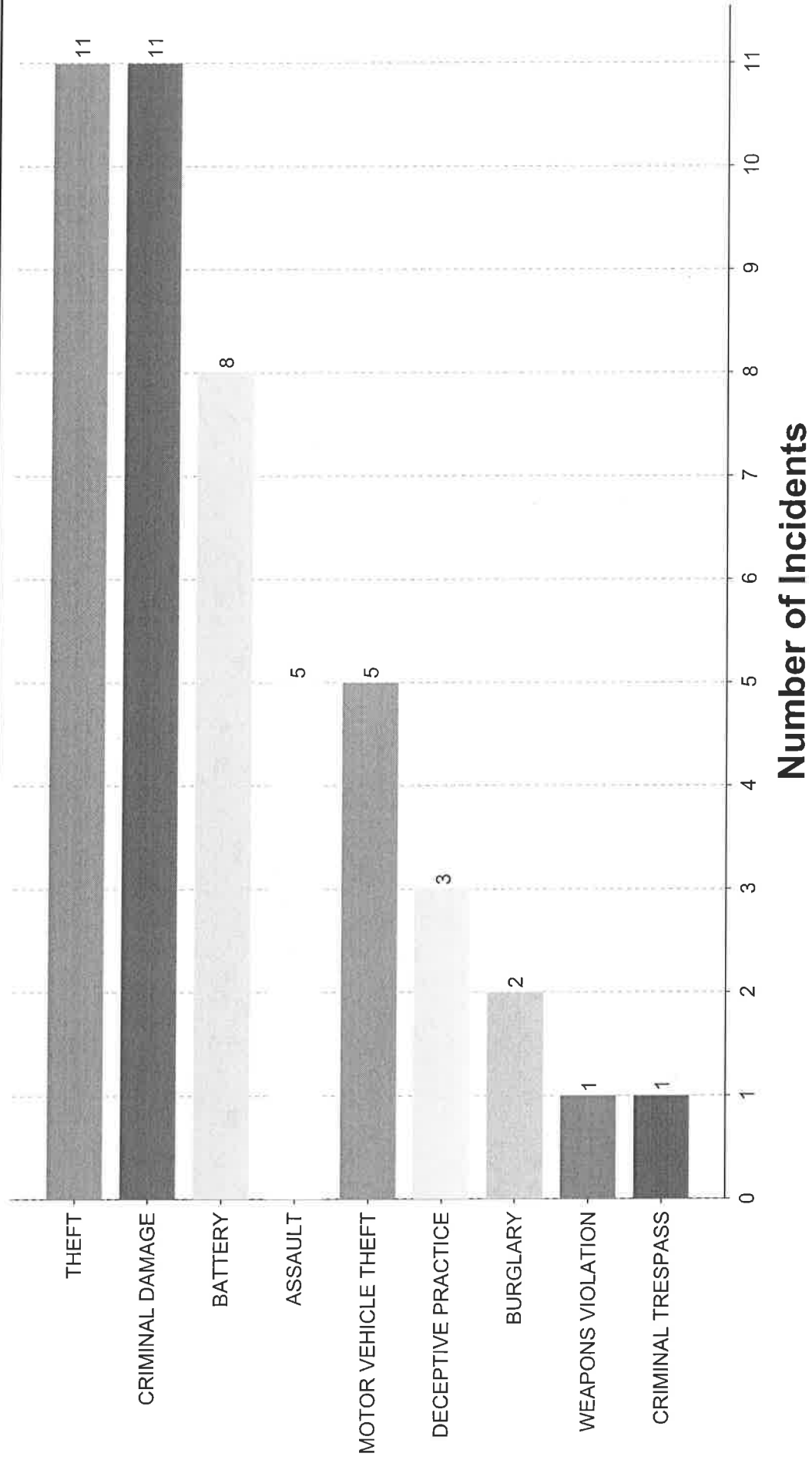
Follow us on Twitter @ [ChicagoCAPS17](https://twitter.com/ChicagoCAPS17)



twitter

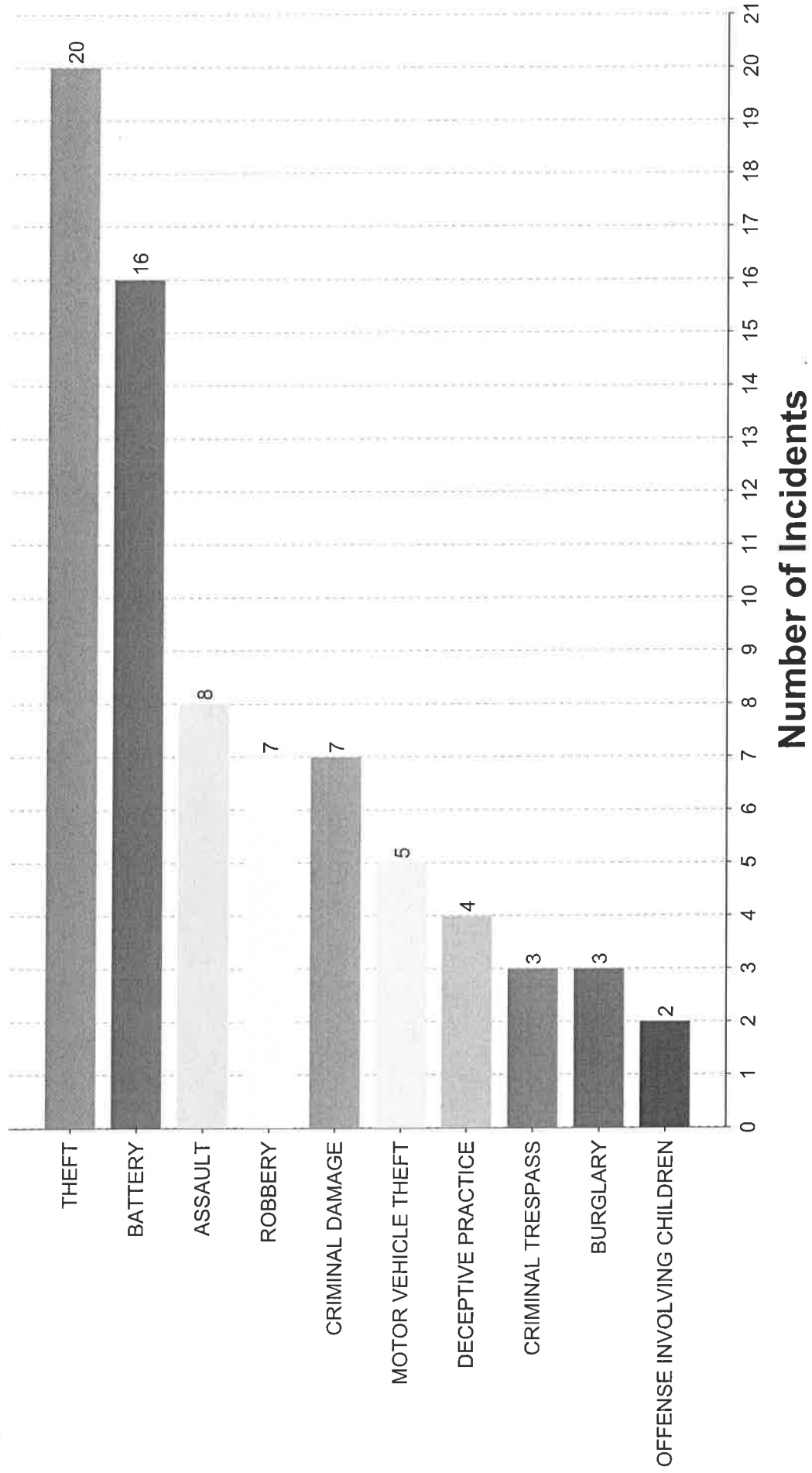
@ChicagoCAPS17

Top Ten Crimes From 15-Jul-2020 To 16-Aug-2020 On Beat 1722



Top Ten Crimes

From 15-Jul-2020 To 16-Aug-2020 On Beat 1723



BEAT	DATEOCC	RD	PRIMARY	DESCR	WARD	BLOCK
1723	15-JUL-2020 21:00	JD299197	MOTOR VEHICLE THEFT	AUTOMOBILE	35	3400 W BELLE PLAINE AVE
1723	15-JUL-2020 00:01	JD297968	CRIMINAL DAMAGE	TO VEHICLE	33	4600 N ST LOUIS AVE
1723	16-JUL-2020 15:10	JD300770	THEFT	\$500 AND UNDER	35	3700 W AGATITE AVE
1723	16-JUL-2020 19:03	JD300855	THEFT	FROM BUILDING	35	3500 W MONTROSE AVE
1723	16-JUL-2020 16:00	JD300263	THEFT	OVER \$500	35	4100 N RIDGEWAY AVE
1722	16-JUL-2020 08:00	JD299716	CRIMINAL DAMAGE	TO VEHICLE	39	4600 N KARLOV AVE
1722	18-JUL-2020 15:20	JD301868	THEFT	POCKET-PICKING	39	4600 N ELSTON AVE
1723	18-JUL-2020 15:00	JD302774	CRIMINAL TRESPASS	TO RESIDENCE	39	4100 N ELSTON AVE
1723	19-JUL-2020 21:00	JD303485	CRIMINAL DAMAGE	TO VEHICLE	35	3700 W WILSON AVE
1722	19-JUL-2020 18:47	JD303099	THEFT	POCKET-PICKING	39	4700 N PULASKI RD
1722	19-JUL-2020 13:40	JD302802	THEFT	FROM BUILDING	39	4600 N ELSTON AVE
1722	19-JUL-2020 00:15	JD305308	CRIMINAL DAMAGE	TO VEHICLE	45	4000 N LOWELL AVE
1723	20-JUL-2020 16:00	JD304260	THEFT	\$500 AND UNDER	35	3400 W MONTROSE AVE 508
1722	20-JUL-2020 13:58	JD303927	BURGLARY	FORCIBLE ENTRY	39	4300 N KILDARE AVE
1722	20-JUL-2020 16:00	JD304668	CRIMINAL DAMAGE	TO STATE SUPPORTED PROPERTY	39	4200 N TRIPP AVE
1722	22-JUL-2020 14:15	JD306171	THEFT	\$500 AND UNDER	39	4700 N KILBOURN AVE
1723	23-JUL-2020 10:29	JD311579	THEFT	OVER \$500	35	4400 N BERNARD ST
1723	23-JUL-2020 12:00	JD314350	THEFT	FROM BUILDING	35	4400 N ST LOUIS AVE 1
1722	24-JUL-2020 17:36	JD310957	CRIMINAL DAMAGE	TO PROPERTY	45	4700 W BELLE PLAINE AVE
1723	24-JUL-2020 18:39	JD324281	CRIMINAL DAMAGE	TO PROPERTY	35	3600 W MONTROSE AVE
1722	24-JUL-2020 01:30	JD308417	THEFT	\$500 AND UNDER	39	4600 W MONTROSE AVE
1723	24-JUL-2020 10:00	JD310872	BURGLARY	FORCIBLE ENTRY	35	4300 N BERNARD ST BSMT
1723	25-JUL-2020 14:00	JD313282	CRIMINAL DAMAGE	TO VEHICLE	35	4200 N KIMBALL AVE 1
1723	25-JUL-2020 12:00	JD314004	THEFT	\$500 AND UNDER	35	3500 W MONTROSE AVE 4
1723	25-JUL-2020 19:30	JD309937	THEFT	OVER \$500	33	3500 W LAWRENCE AVE
1722	25-JUL-2020 00:00	JD309913	CRIMINAL DAMAGE	TO VEHICLE	39	4200 N TRIPP AVE
1722	26-JUL-2020 03:46	JD310394	THEFT	OVER \$500	39	4700 N KARLOV AVE
1723	26-JUL-2020 02:30	JD310714	CRIMINAL TRESPASS	TO RESIDENCE	35	3700 W GIDDINGS ST
1722	27-JUL-2020 15:30	JD311847	CRIMINAL DAMAGE	TO VEHICLE	39	4300 N ELSTON AVE
1722	28-JUL-2020 17:35	JD314178	THEFT	RETAIL THEFT	45	4600 W IRVING PARK RD
1723	28-JUL-2020 17:00	JD313814	THEFT	\$500 AND UNDER	33	4700 N BERNARD ST
1723	30-JUL-2020 00:45	JD315287	THEFT	OVER \$500	33	4700 N ST LOUIS AVE
1723	30-JUL-2020 18:00	JD317230	THEFT	\$500 AND UNDER	35	3400 W SUNNYSIDE AVE
1722	31-JUL-2020 00:00	JD315808	MOTOR VEHICLE THEFT	AUTOMOBILE	39	4000 W IRVING PARK RD
1722	31-JUL-2020 21:15	JD316859	THEFT	\$500 AND UNDER	39	4000 W CULLOM AVE 3
1722	31-JUL-2020 11:00	JD326282	THEFT	\$500 AND UNDER	39	4000 W CULLOM AVE
1723	01-AUG-2020 19:30	JD318246	THEFT	\$500 AND UNDER	33	3400 W SUNNYSIDE AVE
1723	01-AUG-2020 03:29	JD317056	THEFT	RETAIL THEFT	39	4300 N PULASKI RD
1722	01-AUG-2020 10:15	JD317278	THEFT	RETAIL THEFT	45	4400 N CICERO AVE
1722	02-AUG-2020 20:15	JD318925	MOTOR VEHICLE THEFT	AUTOMOBILE	39	4100 W MONTROSE AVE
1723	03-AUG-2020 08:50	JD319209	THEFT	RETAIL THEFT	39	4100 N ELSTON AVE
1723	03-AUG-2020 15:30	JD321268	THEFT	FROM BUILDING	35	4200 N BERNARD ST
1723	04-AUG-2020 07:45	JD320228	CRIMINAL TRESPASS	TO LAND	39	4300 N PULASKI RD
1723	05-AUG-2020 17:00	JD330627	THEFT	\$500 AND UNDER	33	4600 N DRAKE AVE
1722	05-AUG-2020 16:30	JD321908	THEFT	OVER \$500	45	4600 W IRVING PARK RD
1722	06-AUG-2020 17:10	JD323182	MOTOR VEHICLE THEFT	AUTOMOBILE	45	4300 N CICERO AVE
1722	06-AUG-2020 22:10	JD323339	CRIMINAL DAMAGE	TO PROPERTY	39	4000 W IRVING PARK RD
1723	06-AUG-2020 10:00	JD324157	BURGLARY	FORCIBLE ENTRY	35	4600 N MONTICELLO AVE
1723	07-AUG-2020 18:00	JD327471	THEFT	\$500 AND UNDER	35	4400 N CENTRAL PARK AVE
1723	07-AUG-2020 16:30	JD326293	MOTOR VEHICLE THEFT	AUTOMOBILE	35	3600 W MONTROSE AVE 3W
1723	07-AUG-2020 22:40	JD324486	MOTOR VEHICLE THEFT	AUTOMOBILE	35	4400 N DRAKE AVE
1723	09-AUG-2020 18:00	JD326852	MOTOR VEHICLE THEFT	AUTOMOBILE	35	4600 N SPRINGFIELD AVE
1722	09-AUG-2020 18:30	JD326567	CRIMINAL DAMAGE	TO PROPERTY	39	4700 N KEYSTONE AVE
1723	09-AUG-2020 16:14	JD326340	CRIMINAL DAMAGE	TO PROPERTY	33	4600 N DRAKE AVE 2

	10-AUG-2020 05:00	JD329435	BURGLARY	UNLAWFUL ENTRY	45	4000 N AVERS AVE
1722	10-AUG-2020 16:30	JD327815	MOTOR VEHICLE THEFT	AUTOMOBILE	39	4000 W CULLOM AVE
1722	12-AUG-2020 12:00	JD330469	CRIMINAL DAMAGE	TO VEHICLE	45	4600 W IRVING PARK RD
1723	12-AUG-2020 22:30	JD330611	THEFT	\$500 AND UNDER	33	4700 N BERNARD ST
1722	12-AUG-2020 21:24	JD330312	CRIMINAL DAMAGE	TO VEHICLE	39	4000 W MONTROSE AVE
1722	12-AUG-2020 14:19	JD329978	CRIMINAL TRESPASS	TO LAND	39	4200 N KEELER AVE
1722	13-AUG-2020 17:00	JD332397	MOTOR VEHICLE THEFT	AUTOMOBILE	39	4400 N KILDARE AVE
1723	13-AUG-2020 20:00	JD331758	CRIMINAL DAMAGE	TO VEHICLE	35	3500 W MONTROSE AVE
1723	14-AUG-2020 19:40	JD332688	MOTOR VEHICLE THEFT	AUTOMOBILE	35	3400 W MONTROSE AVE
1722	14-AUG-2020 12:39	JD332104	CRIMINAL DAMAGE	TO PROPERTY	39	4700 N KARLOV AVE
1723	14-AUG-2020 05:30	JD333501	THEFT	OVER \$500	35	3700 W LAWRENCE AVE
1723	15-AUG-2020 13:20	JD333396	CRIMINAL DAMAGE	TO VEHICLE	35	3500 W MONTROSE AVE
1723	15-AUG-2020 13:00	JD333387	THEFT	\$500 AND UNDER	39	4100 N ELSTON AVE
1722	15-AUG-2020 14:30	JD333552	BURGLARY	FORCIBLE ENTRY	39	4100 N TRIPP AVE BASEM

BEAT	DATEOCC	RD	PRIMARY	DESCR	WARD	BLOCK
1723	15-JUL-2020 00:37	JD297771	BATTERY	DOMESTIC BATTERY SIMPLE	39	4200 N SPRINGFIELD AVE 2N
1723	16-JUL-2020 01:02	JD298925	ASSAULT	AGGRAVATED - HANDGUN	35	4300 N KIMBALL AVE
1722	17-JUL-2020 00:21	JD300050	BATTERY	DOMESTIC BATTERY SIMPLE	39	4400 N KILBOURN AVE
1723	18-JUL-2020 22:22	JD302219	ROBBERY	ARMED - KNIFE / CUTTING INSTRUMENT	35	4600 N CENTRAL PARK AVE
1723	18-JUL-2020 18:20	JD302005	ASSAULT	SIMPLE	35	3800 W LAWRENCE AVE
1722	19-JUL-2020 15:31	JD302908	BATTERY	SIMPLE	39	4600 N ELSTON AVE
1722	20-JUL-2020 16:48	JD304135	BATTERY	AGGRAVATED - HANDGUN	45	4200 W IRVING PARK RD
1723	20-JUL-2020 12:40	JD303830	ASSAULT	SIMPLE	35	4400 N HAMLIN AVE
1723	20-JUL-2020 17:30	JD304235	BATTERY	DOMESTIC BATTERY SIMPLE	35	3600 W MONTROSE AVE 2R
1723	22-JUL-2020 06:30	JD305800	BATTERY	DOMESTIC BATTERY SIMPLE	35	4000 N KIMBALL AVE 3
1722	22-JUL-2020 09:00	JD306131	ASSAULT	AGGRAVATED - OTHER DANGEROUS WEAPON	45	4200 N CICERO AVE
1722	24-JUL-2020 13:00	JD308317	ASSAULT	AGGRAVATED - OTHER DANGEROUS WEAPON	39	4000 W MONTROSE AVE
1722	24-JUL-2020 15:00	JD309757	BATTERY	SIMPLE	39	4000 W MONTROSE AVE
1722	26-JUL-2020 17:28	JD310865	BATTERY	AGGRAVATED - HANDS, FISTS, FEET, NO / MINOR INJURY	39	4000 N KEELER AVE
1722	26-JUL-2020 22:42	JD311109	ASSAULT	AGGRAVATED - HANDGUN	39	4000 W LAWRENCE AVE
1723	27-JUL-2020 21:23	JD312276	OFFENSE INVOLVING CHILDREN	CONTRIBUTE TO THE CRIMINAL DELINQUENCY OF CHILD	35	4600 N SPRINGFIELD AVE
1722	28-JUL-2020 02:14	JD312428	WEAPONS VIOLATION	RECKLESS FIREARM DISCHARGE	39	4700 N ELSTON AVE
1723	30-JUL-2020 19:12	JD315559	BATTERY	SIMPLE	35	4200 N ST LOUIS AVE
1723	30-JUL-2020 16:48	JD315409	ASSAULT	AGGRAVATED - OTHER DANGEROUS WEAPON	35	4400 N LAWNSDALE AVE
1723	31-JUL-2020 04:21	JD315877	BATTERY	AGGRAVATED - HANDGUN	35	4200 N CENTRAL PARK AVE
1723	01-AUG-2020 23:40	JD318075	ROBBERY	AGGRAVATED VEHICULAR HIJACKING	35	3900 W LAWRENCE AVE
1723	01-AUG-2020 02:04	JD317021	BATTERY	DOMESTIC BATTERY SIMPLE	33	4500 N CENTRAL PARK AVE
1723	01-AUG-2020 16:34	JD317647	ASSAULT	AGGRAVATED - HANDGUN	35	4400 N PULASKI RD
1723	02-AUG-2020 17:35	JD318654	BATTERY	AGGRAVATED - HANDGUN	35	4500 N LAWNSDALE AVE
1723	03-AUG-2020 17:00	JD320131	OFFENSE INVOLVING CHILDREN	CHILD ABUSE	33	4700 N BERNARD ST
1723	04-AUG-2020 17:05	JD320848	ROBBERY	ATTEMPT AGGRAVATED	35	3600 W SUNNYSIDE AVE
1723	04-AUG-2020 17:41	JD320866	ROBBERY	ARMED - OTHER DANGEROUS WEAPON	35	3700 W MONTROSE AVE
1723	04-AUG-2020 12:30	JD320492	BATTERY	DOMESTIC BATTERY SIMPLE	35	3500 W CULLOM AVE
1722	05-AUG-2020 15:22	JD321778	ASSAULT	SIMPLE	45	4400 W BERTEAU AVE
1723	05-AUG-2020 21:00	JD322650	BATTERY	AGGRAVATED - KNIFE / CUTTING INSTRUMENT	33	4500 N DRAKE AVE
1723	05-AUG-2020 00:25	JD321177	ROBBERY	STRONG ARM - NO WEAPON	35	4600 N LAWNSDALE AVE
1723	05-AUG-2020 20:50	JD322192	ROBBERY	AGGRAVATED VEHICULAR HIJACKING	35	4500 N LAWNSDALE AVE
1723	07-AUG-2020 18:55	JD324309	ASSAULT	SIMPLE	35	3900 W LAWRENCE AVE

1722	08-AUG-2020 11:00	JD326490	BATTERY	SIMPLE	39	4700 N KASSON AVE
1723	09-AUG-2020 19:12	JD326474	BATTERY	DOMESTIC BATTERY SIMPLE	35	4100 N DRAKE AVE
1723	09-AUG-2020 16:00	JD326427	ASSAULT	SIMPLE	39	3900 W CULLOM AVE
1723	09-AUG-2020 17:50	JD326391	BATTERY	AGGRAVATED - OTHER DANGEROUS WEAPON	35	4700 N LAWNSDALE AVE
1723	09-AUG-2020 21:00	JD327192	INTIMIDATION	EXTORTION	39	4100 N ELSTON AVE
1723	09-AUG-2020 00:45	JD325707	BATTERY	SIMPLE	35	3700 W LELAND AVE 3B
1723	11-AUG-2020 17:05	JD328785	BATTERY	DOMESTIC BATTERY SIMPLE	35	3500 W SUNNYSIDE AVE
1723	11-AUG-2020 17:37	JD328916	ASSAULT	SIMPLE	35	4400 N PULASKI RD
1723	12-AUG-2020 10:30	JD329526	PUBLIC PEACE VIOLATION	RECKLESS CONDUCT	35	4300 N KIMBALL AVE
1722	12-AUG-2020 19:33	JD330168	ASSAULT	SIMPLE	39	4000 N KEYSTONE AVE
1723	12-AUG-2020 18:15	JD330108	ROBBERY	ARMED - HANDGUN	35	3700 W LELAND AVE
1722	12-AUG-2020 16:04	JD329977	BATTERY	DOMESTIC BATTERY SIMPLE	39	4300 W LELAND AVE
1723	14-AUG-2020 18:30	JD332663	BATTERY	DOMESTIC BATTERY SIMPLE	35	4200 N KIMBALL AVE 3
1723	14-AUG-2020 01:30	JD332851	CRIMINAL SEXUAL ASSAULT	NON-AGGRAVATED	35	3700 W MONTROSE AVE BSMT
1723	14-AUG-2020 23:00	JD333109	BATTERY	SIMPLE	35	3700 W EASTWOOD AVE
1723	14-AUG-2020 16:05	JD332616	BATTERY	DOMESTIC BATTERY SIMPLE	35	4600 N LAWNSDALE AVE BSMT
1722	15-AUG-2020 11:00	JD333236	BATTERY	DOMESTIC BATTERY SIMPLE	39	4400 N ELSTON AVE

35TH WARD PROPERTY ASSESSMENT APPEALS WORKSHOP



Join Alderman Carlos Ramirez-Rosa and the Cook County Assessor's Office for an online property assessment appeal workshop. Please have your property tax bill or property index number (PIN) at hand.

Date: Monday, August 24, 2020

Time: 6:00 PM , via Zoom

Link: www.bit.ly/appealmytaxes




CARLOS ★ ROSA
35TH WARD ALDERMAN



www.aldermancarlosrosa.org | 773-887-3772

DISTRITO 35 TALLERES DE IMPUESTOS A LA PROPIEDAD



Únase al concejal Carlos Ramírez-Rosa y a la Oficina del Asesor del Condado de Cook para un taller de apelación de evaluación de propiedades en línea. Tenga a mano su factura de impuestos a la propiedad o su número de índice de propiedad (PIN).

Fecha: Lunes, 24 de agosto, 2020

Hora del evento: 6:00 PM , via Zoom

Sitio web: www.bit.ly/appealmytaxes



CARLOS ★ ROSA
35TH WARD ALDERMAN



www.aldermancarlosrosa.org | 773-887-3772

ILLINOIS COMMERCIAL SAFETY TOWING

VEHICLE OWNER/OPERATOR PRE-TOW DISCLOSURE

Emergency Light Plate

SAFETY RELOCATOR INFORMATION		
Business Name as registered with IL Secretary of State	Date	ITCC Numbr
Business Address	Phone	
Address of the location to which the vehicle shall be relocated:		

Pursuant to the Illinois Commercial Safety Towing Law, a commercial vehicle safety relocater shall not commence the towing of a damaged or disabled vehicle without specific authorization from the vehicle owner or operator after the disclosures set forth in this Section. An itemized description of the vehicle owner or operator's rights under this Code, as follows:

- NOTIFICATION OF CUSTOMER RIGHTS**
- "As a customer, you also have the following rights under Illinois law:**
- (1) This written disclosure must be provided to you before your vehicle is towed, providing the business name, business address, address where the vehicle will be towed, and a reliable telephone number;**
 - (2) Before towing, you must be advised of the price of all services;**
 - (3) Upon your demand, a final invoice itemizing all charges, as well as any damage to the vehicle upon its receipt and return to you, must be provided;**
 - (4) Upon your demand, your vehicle must be returned during business hours, upon your prompt payment of all reasonable fees;**
 - (5) You have the right to pay all charges in cash or by major credit card;**
 - (6) Upon your demand, you must be provided with proof of the existence of mandatory insurance insuring against all risks associated with the transportation and storage of your vehicle."**

If the vehicle owner is incapacitated, incompetent, or otherwise unable to knowingly accept receipt of this Disclosure, the commercial vehicle safety relocater shall provide a completed copy of the Disclosure to local law enforcement and, if known, vehicle owner or operator's automobile insurance company.

If the commercial vehicle safety relocater fails to comply with the requirements of the Law, the commercial vehicle safety relocater shall be prohibited from seeking any compensation whatsoever from the vehicle owner or operator, and any contracts entered into by the commercial vehicle safety relocater and the vehicle owner or operator shall be deemed null, void, and unenforceable.

Vehicle Owner/Operator Information (Please PRINT CLEARLY)		
Name	Driver's License #	State
Address		Phone

Cost of all relocation, storage, and any other fees, without limitation, are to be listed below	
	\$ _____
	\$ _____
	\$ _____
	\$ _____
	\$ _____
	\$ _____
	\$ _____
	\$ _____
	\$ _____
	\$ _____
Estimated Disclosure Total	\$ _____

Is the vehicle owner/operator incapacitated? (Circle Yes or No)

Yes Copies of form given to _____ and _____

Police Agency Insurance Co

No (sign below)

Owner/Operator _____ Date _____ Time _____

Tow Truck Driver _____

If you wish to file a complaint, complete and submit the Complaint Form on the reverse



DOROTHY BROWN
CLERK OF THE CIRCUIT COURT OF COOK COUNTY

ATTENTION GET YOUR COURT DATE BY TEXT OR EMAIL



SEND A TEXT MESSAGE to one of the phone numbers listed below for the appropriate division, district or department to request your next court date. Text your case number, or, if you do not have your case number, text the Plaintiff or Defendant's name for civil case types, or the Defendant's name and birthdate for a criminal case.

SEND AN EMAIL MESSAGE to the email address listed below for the appropriate division, district or department to request your next court date. Email your case number, or, if you do not have your case number, email the Plaintiff or Defendant's name for civil case types, or the Defendant's name and birthdate for a criminal case.

CHANCERY DIVISION

TEXT: (773) 350-3162 or (773) 350-3163
EMAIL:
ChanCourtDate@cookcountycourt.com

CIVIL DIVISION

TEXT: (773) 350-2601 or (773) 350-2602
or (773) 350-3205
EMAIL: CivCourtDate@cookcountycourt.com

**CHILD PROTECTION/
JUVENILE JUSTICE DIVISION**
TEXT: (773) 350-3175 or (773) 350-3174
EMAIL: CPJJCourtDate@cookcountycourt.com

COUNTY DIVISION

TEXT: (773) 350-3154 or (773) 350-3153
EMAIL: CntyCourtDate@cookcountycourt.com

CRIMINAL DIVISION

TEXT: (773) 350-3166 or (773) 350-3167
EMAIL:
CrimFelCourtDate@cookcountycourt.com

CRIMINAL DEPARTMENT

TEXT: (773) 350-3171 or (773) 350-3172
EMAIL:
CrimMisdCourtDate@cookcountycourt.com

DOMESTIC RELATIONS/ CHILD SUPPORT DIVISION

TEXT: (773) 350-3160 or (773) 350-3161
or (773) 350-3207
EMAIL: DRCourtDate@cookcountycourt.com
OR: ChildSupCourtDate@cookcountycourt.com

DOMESTIC VIOLENCE

TEXT: (773) 350-3202 or (773) 350-3206
EMAIL: DVCourtDate@cookcountycourt.com

LAW DIVISION

TEXT: (773) 350-3165 or (773) 350-3164
EMAIL:
LawCourtDate@cookcountycourt.com

PROBATE DIVISION

TEXT: (773) 350-3159 or (773) 350-3155
EMAIL:
ProbCourtDate@cookcountycourt.com

**TRAFFIC DIVISION
(CHICAGO CASES ONLY)**
TEXT: (773) 350-3149 or (773) 350-2614
EMAIL:
TrafCourtDate@cookcountycourt.com

**ALL SUBURBAN CASE TYPES
DISTRICT 2 - SKOKIE**
TEXT: (773) 350-3177 or (773) 350-3176
EMAIL: D2CourtDate@cookcountycourt.com

**DISTRICT 3 -
ROLLING MEADOWS**
TEXT: (773) 350-3182 or (773) 350-3181
EMAIL: D3CourtDate@cookcountycourt.com

DISTRICT 4 - MAYWOOD
TEXT: (773) 350-3183 or (773) 350-3189
EMAIL: D4CourtDate@cookcountycourt.com

DISTRICT 5 - BRIDGEVIEW
TEXT: (773) 350-3191 or (773) 350-3190
EMAIL: D5CourtDate@cookcountycourt.com

DISTRICT 6 - MARKHAM
TEXT: (773) 350-3201 or (773) 350-3200
EMAIL: D6CourtDate@cookcountycourt.com

GENERAL INFO, CALL (312) 603-5030
COOKCOUNTYCLERKOF COURT.ORG

The Circuit Court will begin hearing all matters in all Districts and Divisions of the court with the exception of jury trials, effective July 6, 2020. For more information, visit Cook County Circuit Court website: www.cookcountycourt.org

RESOURCES FOR SURVIVORS OF DOMESTIC VIOLENCE DURING COVID-19 PANDEMIC

Courthouses

Chicago

555 W Harrison St.
Chicago, IL 60607
312-325-9200

Suburbs

Second Municipal District - Skokie

5600 Old Orchard Rd.
Skokie, IL 60077
847-470-7300

Third Municipal District - Rolling Meadows

2121 Euclid
Rolling Meadows, IL
60008
847-818-2326

Fifth Municipal District - Bridgeview

10220 S. 76th Ave
Bridgeview, IL 60455
708-974-6250

Sixth Municipal District - Markham

16501 S. Kedzie Pkwy
Markham, IL 60428
708-232-4040

Additional Resources

CCSAO Victim Witness Unit:
773-674-7200

*Illinois Domestic Violence
Hotline:* 877-863-6338

Chicago Rape Crisis Hotline:
888-293-2080

If you are a survivor of domestic violence and need immediate assistance please call 911.

What are Protective Orders and who can get them?

An **Order of Protection (OP)**, or "restraining order" is a legal document signed by a judge that prohibits abusive behavior against survivors. Any household or family member, which includes spouse, domestic partner, persons related by blood or marriage, persons in a dating relationship (former or current), parents, or children, may petition for an OP. Under an OP the court can:

- Stop the offender from further abuse
- Prevent the offender from entering a shared home
- Order the offender to stop contacting the survivor
- Grant temporary care of children
- Prohibit the offender from possessing firearms

A **Civil No Contact Order (CNCO)** is a civil "stay away" order for survivors of non-consensual sexual conduct or sexual penetration who do not have a relationship with the offender. Under a CNCO, the court can:

- Order the offender to not have any contact with the survivor
- Prohibit the offender from possessing firearms

A **Stalking No Contact Order (SNCO)** is a civil "stay away" order for survivors of stalking who do not have a relationship with the offender. Under an SNCO, the court can:

- Order the offender to not have any contact with the survivor
- Prohibit the offender from possessing firearms

How to get Protective Orders during COVID-19 pandemic.

Chicago: An emergency OP can be filed at the Domestic Violence Courthouse at 555 W. Harrison St. Chicago, IL 60607. For additional information call 312-325-0991.

Suburbs: An emergency OP can be filed at each suburban courthouse with the exception of District 4 (Maywood). District 4 residents can file for an emergency order of protection at 555 W. Harrison St. Chicago, IL 60607.

How to seek charges if the offender is not present when law enforcement arrives.

Chicago: Survivors can call a Victim Witness Specialist at 773-674-7200 for information.

Suburbs: Survivors should work directly with local law enforcement to obtain a warrant and seek charges.

Visit www.cookcountystatesattorney.org/community-resources-covid-19 for more information



KIMBERLY M. FOXX
Cook County State's Attorney



Statesattorney@cookcountyl.gov



@cookcountysao | @SAKimFoxx

Community-Driven Approaches to Crime Reduction Strategic District Plan Overview

CHICAGO POLICE DEPARTMENT

017 District

SECTION 1 – PROBLEM SOLVING ON CRIME REDUCTION PRIORITIES

Section 1 focuses on chronic, long-term problems, to be addressed over the course of a year and identified by the community.

Priority #1: Reduce Shooting Violence related to Gang Activity

Problem Statement	1. <i>Who is / are the victim(s) in this criminal activity?</i> Victims tend to be males between the ages of 18-25 yoa.	
	2. <i>Describe the methods / actions used by the offender (do not include demographic information).</i> Offenders (gang members) target the area of opposing gang territory (CVL, FS, SGD), mainly committing drive by related shootings.	
	3. <i>What is the location of this criminal activity?</i> Beat 1723 and 1724 at times edges of neighboring beats	
Mitigation Missions	Mission #1	Mission #2
Description <i>Describe the missions that will address the priority/problem</i>	<ul style="list-style-type: none"> Identify the area of incidents occurring and any current gang conflicts and assign directed missions to the area (traffic, gang suppression, post shooting, & foot patrol missions). These will be conducted by tactical teams(when available) and Bts 1723 & 1724. Continue with SDSC pod camera missions in the area. 	Information sharing between Aldermanic offices (via immediate emails to the elected official(s)) and community members at beat meetings. Ensuring community interactions/foot patrols are conducted for visibility and sense of security.
Community Resources <i>List involved community stakeholders and specific commitments</i>	Well attended 1723 beat meeting attendees that are actively concerned and information sharing to assist the District attendee's incl. Neighborhood Association/Block clubs, such as Horner Park Advisory Committee, etc. (Events to be determined)	Community members continue support by assisting with information sharing <ul style="list-style-type: none"> Neighborhood Assoc./Aldermanic newsletters & social media pages.

Priority #2: Burglaries

Problem Statement	1. <i>Who is / are the victim(s) in this criminal activity?</i> Theft from residential homes and multi units usually when the resident is away at work during the day hours or out of town	
	2. <i>Describe the methods / actions used by the offender (do not include demographic information).</i> Forced entry to the rear door seems to be the preferred method. Some incidents are due to unlocked entry. Normally the owner/victim is away at work during the day hours or at an event /out of town	
	3. <i>What is the location of this criminal activity?</i> Beat 1711 & 1732	
Mitigation Missions	Mission #1	Mission #2
Description <i>Describe the missions that will address the priority/problem</i>	Identify the crime pattern of where the incidents are occurring and assign directed missions. Assigning beat officers and burglary mission team.	Information sharing at community meetings to increase their knowledge and ensure preventive tips to residents in order to prevent the crime. Continue with Community Interactions through foot patrols, etc
Community Resources <i>List involved community stakeholders and specific commitments</i>	Residents on affected block/area, neighborhood associations, Beat meeting attendees	<ul style="list-style-type: none"> Bt 1732: Avondale Park Assn. & Reilly School Bt 1711: Sauganash Park & Suaganash Neighborhood Assn.

Priority #3: Robberies

Problem Statement	1. <i>Who is / are the victim(s) in this criminal activity?</i> Robberies are occurring along residential side streets or along the Lawrence business corridor	
	2. <i>Describe the methods / actions used by the offender (do not include demographic information).</i> Offenders normally will approach a target in less secluded area or inside a business	
	3. <i>What is the location of this criminal activity?</i> Along Lawrence Ave (from 3200-4000), sporadic residential streets	
Mitigation Missions	Mission #1	Mission #2

Community-Driven Approaches to Crime Reduction Strategic District Plan Overview

CHICAGO POLICE DEPARTMENT

Description <i>Describe the missions that will address the priority/problem</i>	Directed missions dictated by trend and SDSC development of possible pattern.	Increase interaction with businesses and Chamber of Commerce
Community Resources <i>List involved community stakeholders and specific commitments</i>	North River Commission Events, TBD (Robbery Prevention Seminar conducted during Bt meetings, etc.); APCC business events and/or seminars	Chamber of Commerce

SECTION 2 – COMMUNITY ENGAGEMENT GOALS

Section 2 summarizes a district's approach to deepening community engagement and relationships with its population through both CPD-driven (i.e. planned / hosted by the district), community-driven (i.e. planned / hosted by the community), and co-created activities (i.e. planned / hosted by both the district and the community) over a year.

Engagement Goals	Goal 1	Goal 2	Goal 3
Goal <i>Describe your district's goals to deepen community engagement over the course of the year</i>	Increase Youth engagement by improving recruitment into the Explorers and YDAC	Increase Business engagement by increasing foot patrols by beat officers, and CAPS personnel. By doing this we are trying to obtain a better partnership and information sharing network with our stakeholders.	Increase attendance and interactions at district's events, i.e., more officer participation at block parties and block club events; participating more in school career days and officer friendly program.
Target Population <i>Indicate which population(s) your goal will aim to deepen engagement with</i>	<input checked="" type="checkbox"/> Youth <input type="checkbox"/> Older Adults <input type="checkbox"/> Domestic Violence	<input type="checkbox"/> Business <input type="checkbox"/> Faith <input type="checkbox"/> Affinity / Other _____ <input type="checkbox"/> Youth <input type="checkbox"/> Older Adults <input type="checkbox"/> Domestic Violence	<input type="checkbox"/> Business <input type="checkbox"/> Faith <input type="checkbox"/> Affinity / Other _____ <input checked="" type="checkbox"/> Youth <input checked="" type="checkbox"/> Older Adults <input checked="" type="checkbox"/> Domestic Violence
CPD-Driven Engagement Activities <i>List current and planned CPD-driven engagement activities that will support progress towards your goals for deeper engagement; use bulleted lists if needed</i>	<ul style="list-style-type: none"> • Explorer Monthly Meeting • Peer Jury Monthly Event • YDAC Meetings 	<ul style="list-style-type: none"> • Business Safety Workshops/meetings • Business Alerts • BLO trainings • Continuing to update business emergency contacts 	<ul style="list-style-type: none"> • Door to door Flyer, outreaching • Senior Safety Presentation
Community-Driven Engagement Activities <i>List current and planned community-driven engagement activities that will support progress towards your goals for deeper engagement; use bulleted lists if needed</i>	<ul style="list-style-type: none"> • Albany Park Community Center Events • Roosevelt HS Events 	<ul style="list-style-type: none"> • Chamber of Commerce events • Business meetings/Presentation • Coffee w/ Cop/Commander 	<ul style="list-style-type: none"> • APCC Events • Neighborhood invited events • Block Parties/Fairs
Co-Created Engagement Activities <i>List current and planned co-created engagement activities that will support progress towards your goals for deeper engagement; use bulleted lists if needed</i>	<ul style="list-style-type: none"> • H.S. Sports Game (i.e Softball) • Hooked on Fishing 	<ul style="list-style-type: none"> • Chamber of Commerce events • Business meetings/Presentation • William Townsell, as a guest speaker, at events occurring in the 017 North River Commission Event(s) (by request) 	<ul style="list-style-type: none"> • Torch Run/Cop on Rooftop • Pumpkin Patch

Community-Driven Approaches to Crime Reduction Strategic District Plan Overview

CHICAGO POLICE DEPARTMENT

Supporting Partners <i>List other districts, bureaus, or community-based organizations who will be involved as well as specific commitments</i>	<ul style="list-style-type: none">• CPS• APCC• Park District• DAC members	<ul style="list-style-type: none">• BACP• Chambers of Commerce• Aldermanic offices• Wintrust Bank	<ul style="list-style-type: none">• Chicago Park Districts• DAC members
---	--	--	--

